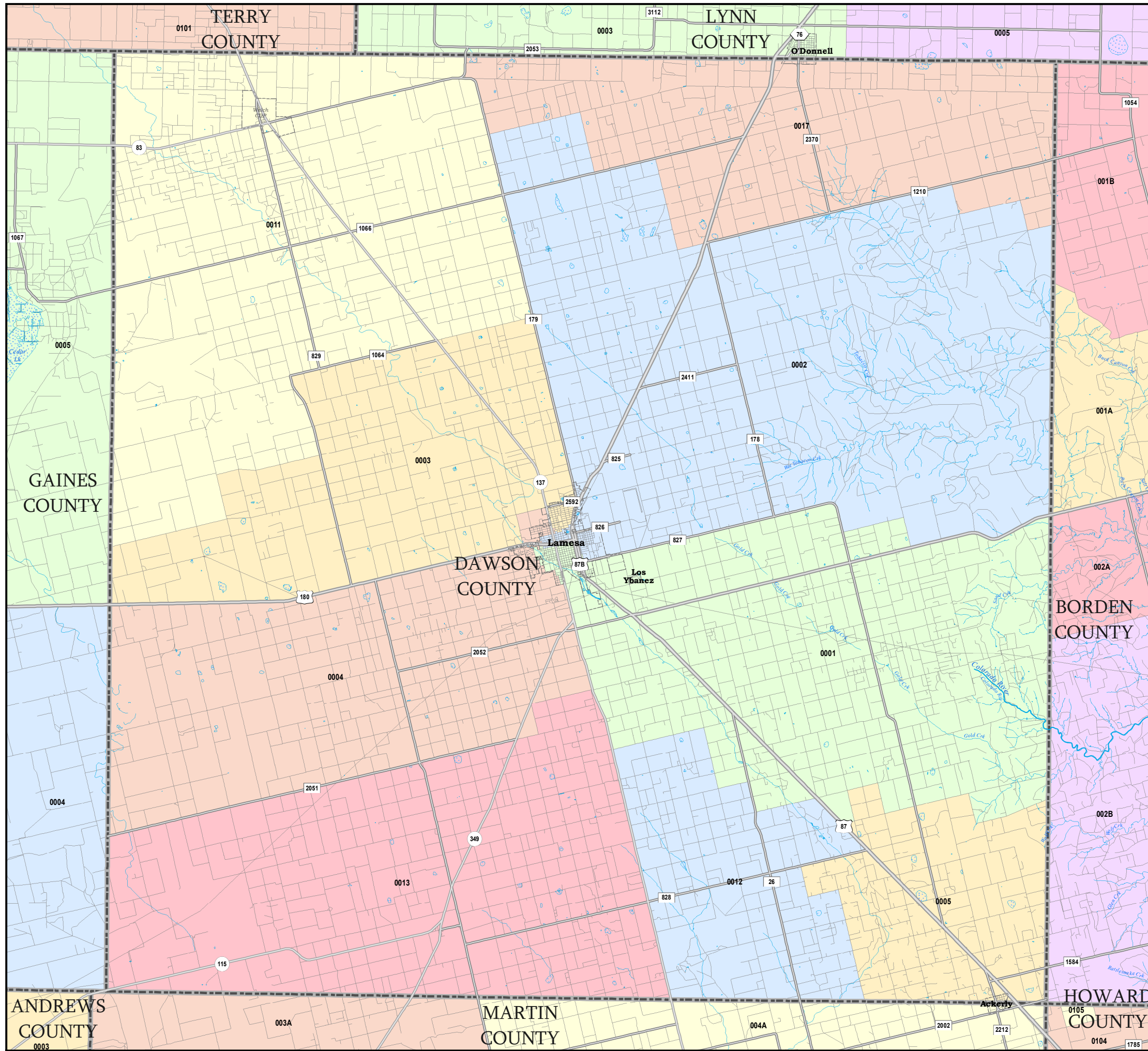






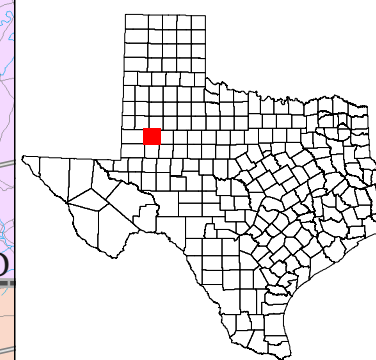


# DAWSON COUNTY

## 2022 Primary Precincts



-  **Cities**
-  *Census Designated Places (CDPs)*
-  **COUNTIES**
-  *Water*
-  *Streams*
-  **2022 Primary Precincts**



Boundaries other than for legislative, congressional, or State Board of Education districts are for informational purposes only and may be approximate.

